




# APPENDIX 1



0 50 100m

Design and Planning Act 2004 (Section 107) - The new City districts and their boundaries were established under Part 2 of the Act for consultation purposes to consult, a district boundary or a district boundary and to check whether a district boundary or a district boundary has been agreed in accordance with the Act. If you have any comments on the proposed district boundaries, please contact the City Council within the period of consultation. The City Council will consider the views of the public and the City Council will be responsible for the final decision on the district boundaries.

-  Application Area
-  Areas Owned by RWE npower Plc
-  Areas Leased by RWE npower Plc

VALE OF WHITE HORSE DISTRICT COUNCIL  
 2007 18 MAY 2008  
 CORPORATE POSTAL SERVICES

JD	NR	Date	Rev.
		23/09/07	A

DRAM. CHECKED DATE  
 NATALIE ROBERTS  
 Is responsible for the content of consent letters including modification

© All Data reproduced by permission of Crown copyright and database right 2004 All Ordnance Survey Licence no. 100012807

**RWE npower** 

Computer Aided Design 1-44 (0) 1793 / 99 33 62  
 Technical Help Business Park F-44 (0) 1793 / 99 33 78  
 Whitchell Way Limerick, Limerick, Ireland  
 Website: www.rwe.com

WHL: 595 698  
 Scale of original  
 size of original  
**A2** 1:2500

**DIDCOT RADLEY**

**SANDLES**  
 APPLICATION BOUNDARY

Drawing number  
 1/07/07/001/007/01A



CE/00141/CDU  
 RAD/15745/2/T

1:20 = 1.2m  
 1:50 = 3m  
 1:100 = 6m  
 1:500 = 30m  
 1:1250 = 75m  
 1:2500 = 150m